

तहसीलदार (भू-अभिलेख) ब्यावर (अजमेर)
क्रमांक/भ.अ./2023/7823 दि.28.12.23

Appendix X

CERTIFICATE OF LAND


File No 7823

Date: 28/12/2023

Certified that the land measuring 14562 Sq. Meters at Revenue Village Nayanagar, Tehsil Beawar (Area of land in Square Meters) is owned by the ShriVardhman Shikshan Smiti, Beawar (Name of the School/Society/Trust/Company Under Sections 8) fully described in the schedule mentioned hereinafter with the following details:

Sr. No	Particulars	Details
1	Plot No (S)/ Survey No. (s)/Khasra No.(s)/Khata No. (s)/Khatauni No. (s)	Khasra No. 1601 at Nayanagar, Area 1.4568 Hectare 360/391 Share=14562 Sq. Meter
2	Name of street/ village, Sub Division, District and State	Nayanagar, Tehsil, Beawar Dist. Beawar Rajasthan
3	In terms of (give details of the document/deed i.e., Sale Deed/ Conveyance Deed/ Gift Deed/ Lease Deed With	Jamabandi (Copy Attached).
4	Registration details:- - Duly registered on - Executed by - Serial No. - Book No. - Volume no. etc.	---

It is certified that the said entire land comprise of a single plot of land. It is further certified that ShriVardhman Shikshan Smiti, Beawar (Name of the School) is located on the above mentioned plot of land.



तहसीलदार, ब्यावर

THE SCHEDULED OF LAND ABOVE REFERRED TO

All that piece and parcel of land measuring Nayanagar Khasra No. 1601 Area 14562 Sq. Meter is bounded as follows:

NAYANAGAR	
North	Khasra No. 1590, 1591
East	Khasra No. 1602
West	Khasra No. 1600
South	Khasra No. 1610

DM/ADM/SDM/TEHSILDAR/NAIBTEHSILDAR/REGISTRAR/SUB-REGISTRAR/EQUIVALENT LAND AUTHORITY


(Stamp and Signature)

सहसीलदार, व्यावर

LALA RAM YADAV
(Name of Officer)

BEAWAR
(Name of District)

कार्यालय तहसीलदार (भू-अभिलेख) ब्यावर (अजमेर)
क्रमांक/भू.अ./२०२३/१४२५ दि.२८/१२/२०२३

Appendix X

CERTIFICATE OF LAND


File No १४२५

Date: २८/१२/२०२३

Certified that the land measuring 11753 Sq. Meters at Revenue Village Rajiyawas, Tehsil Beawar (Area of land in Square Meters) is owned by the ShriVardhman Shikshan Smiti, Beawar (Name of the School/Society/Trust/Company Under Sections 8) fully described in the schedule mentioned hereinafter with the following details:

Sr. No	Particulars	Details
1	Plot No (S)/ Survey No. (s)/Khasra No.(s)/Khata No. (s)/Khatauni No. (s)	Khasra No. 936, 937, 938, 2631/945 at Rajiyawas, Area 1.1753 Hectare
2	Name of street/ village, Sub Division, District and State	Rajiyawas, Tehsil, Beawar Dist. Beawar Rajasthan
3	In terms of (give details of the document/deed i.e., Sale Deed/ Conveyance Deed/ Gift Deed/ Lease Deed With	Jamabandi (Copy Attached).
4	Registration details:- - Duly registered on - Executed by - Serial No. - Book No. - Volume no. etc.	---

It is certified that the said entire land comprise of a single plot of land. It is further certified that ShriVardhman Shikshan Smiti, Beawar (Name of the School) is located on the above mentioned plot of land.



तहसीलदार, ब्यावर

THE SCHEDULED OF LAND ABOVE REFERRED TO

All that piece and parcel of land measuring Rajiyawas Khasra No. 936, 937, 938, 2631/945 Area 11753 Sq. Meter is bounded as follows:

RAJIYAWAS	
North	Khasra No. 950,945/1,946
East	Old Road NH-08
West	Land of Others.
South	Khasra No. 939,943,944

DM/ADM/SDM/TEHSILDAR/NAIBTEHSILDAR/REGISTRAR/SUB-REGISTRAR/EQUIVALENT LAND AUTHORITY


(Stamp and Signature)

तहसीलदार, ब्यावर

LALA RAMYADAV
(Name of Officer)

BEAWAR
(Name of District)